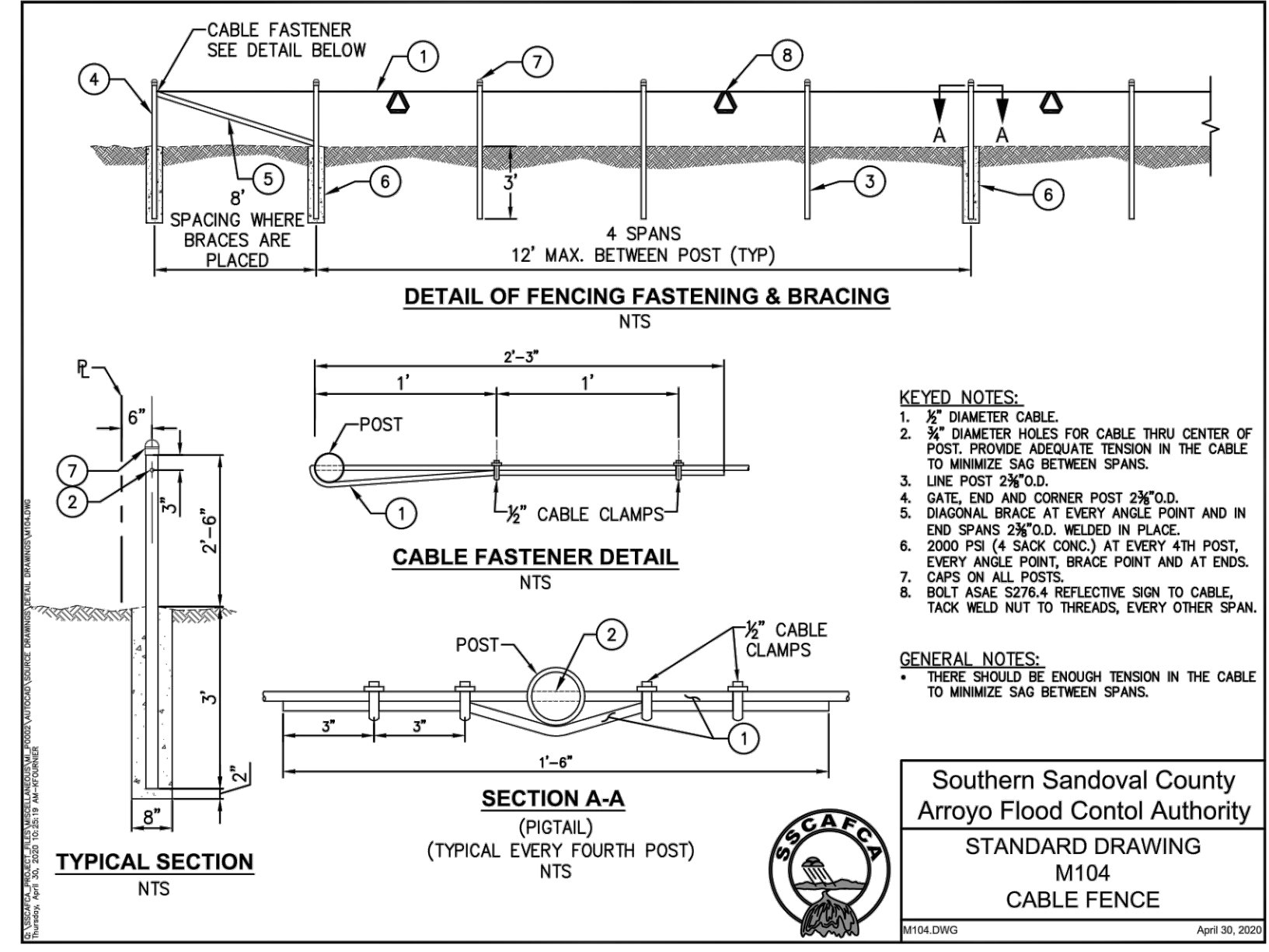


- LEGEND:
- PROPOSED CONCRETE
  - PROPOSED RIPRAP
  - MAINTENANCE ACCESS
  - PROPOSED ARMORMAX
  - PROPERTY LINE
  - EASEMENT LINE
  - SANITARY SEWER LINE
  - LIMITS OF GRADING

- KEYED NOTES:
1. CONSTRUCT CONCRETE LOW FLOW CHANNEL PER DETAILS SHOWN ON SHEET 19.
  2. CONSTRUCT TYPE L RIPRAP, 20" THICK, PER DETAIL SHOWN ON SHEET 17.
  3. CONSTRUCT MAINTENANCE ACCESS AND FLUSH CURB PER TYPICAL SECTION SHOWN ON SHEET 17.
  4. INSTALL ARMORMAX PER DETAILS SHOWN ON SHEET 20. TERMINATION OF ARMORMAX ADJACENT TO CONCRETE, GROUTED BOULDERS, OR RIPRAP SHALL FOLLOW DETAILS ON SHEET 20. NATIVE GRASS SEEDING WILL BE REQUIRED UNDER ALL ARMORMAX, SEE MANUFACTURERS VEGETATION ESTABLISHMENT SPECIFICATION ON SHEET 20.
  5. UNLESS OTHERWISE SHOWN, CONSTRUCT FENCE 0.5' INSIDE EASEMENT LINE ON SOUTH EDGE OF PROJECT. SEE FENCE DETAIL ON SHEET 17.
  6. INSTALL GATE PER SSCAFCA DETAIL SHOWN ON SHEET 17.
  7. CONSTRUCT TYPE VL RIPRAP 12" THICK, INCLUDE NON-WOVEN GEOTEXTILE.
  8. CONSTRUCT CABLE FENCE PER DETAIL SHOWN BELOW.



**Southern Sandoval County**  
**Arroyo Flood Control Authority**  
 1041 Commercial Dr. S.E.  
 Rio Rancho, New Mexico 87124  
 505-892-RAIN (7246)  
 505-892-7241 (Fax)  
 www.sscafca.com

**LOWER MONTOYAS ARROYO BANK STABILIZATION PROJECT**

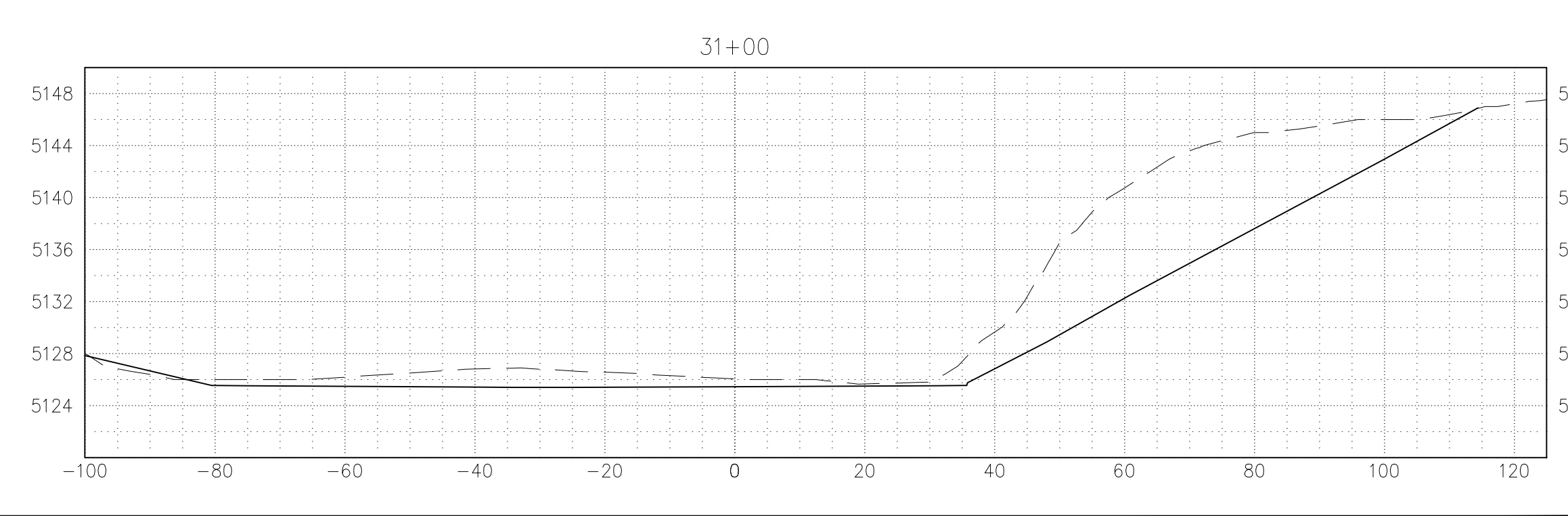
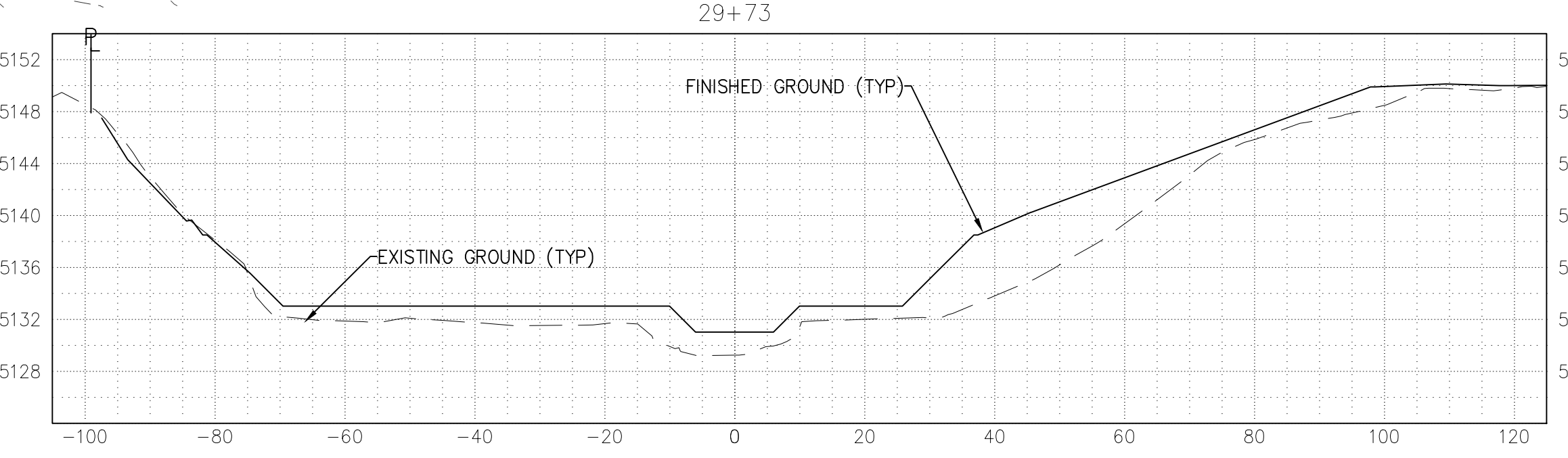
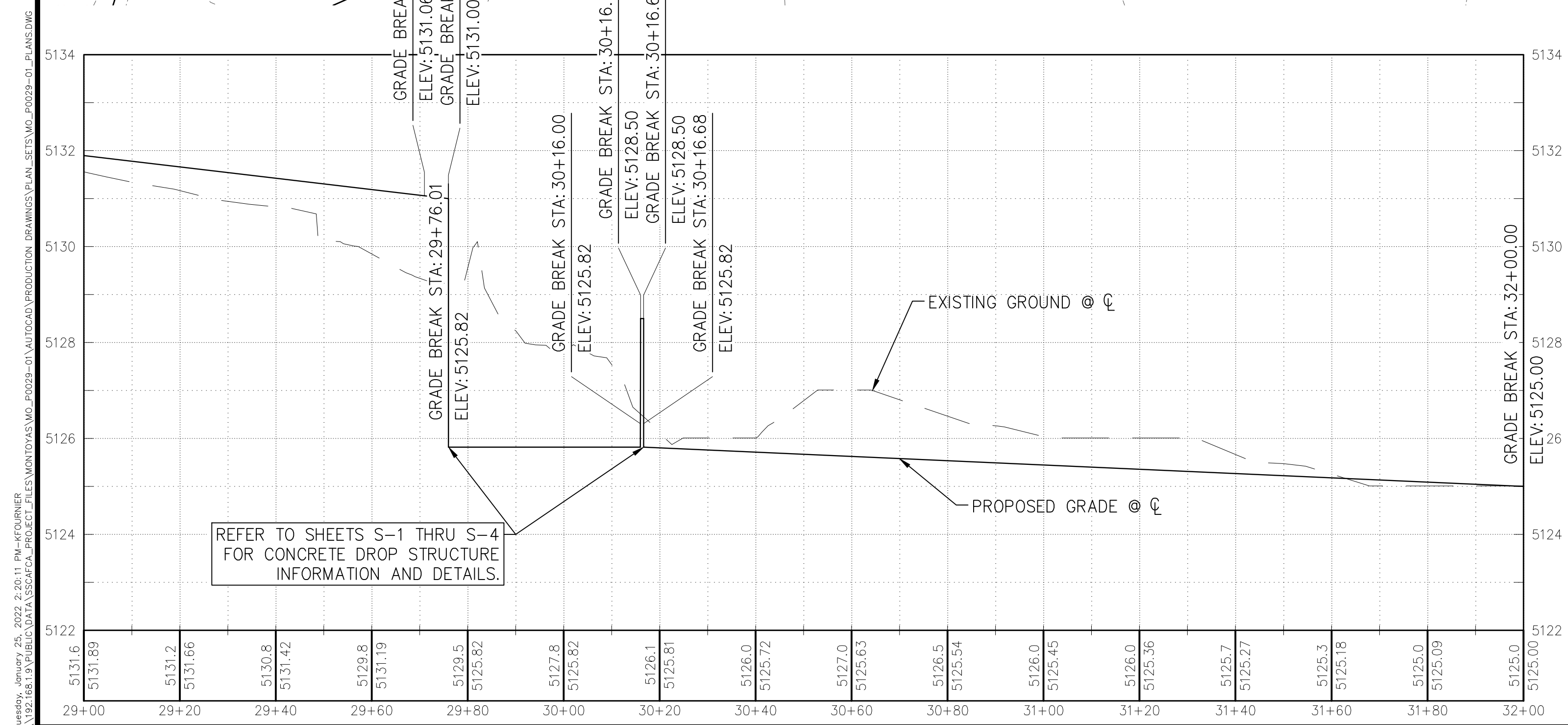
**PLAN & PROFILE**

**STA. 29+00 TO 32+00**

THIS CONTRACT ALLOWS THE OWNER TO MAKE PAYMENT WITHIN 45 DAYS AFTER SUBMISSION OF AN UNDISPUTED REQUEST FOR PAYMENT.

REVISIONS & CHANGE NOTICES		
MARK	DESCRIPTION	DATE
1	ADD/MODIFIED RIPRAP EXTENTS	1/25/22

PROJECT NO: MO\_P0029-01  
 DESIGNED BY: AES  
 DRAWN BY: KLF  
 CHECKED BY: JN  
 DATE: 1/25/2022



Tuesday, January 25, 2022, 2:30:11 PM - KFOURNER  
 \\ssca\1\p\y\BIB\DATA\SSCAFCA\_PROJECT\_FILES\MONTOYAS\MO\_P0029-01\AUTOCAD\PRODUCTION\_DRAWINGS\PLAN\_SHEETS\MO\_P0029-01\_PLANS.dwg